


**TOTAL EXTENT** = 8889 Sq.M ✓  
**ROAD AREA** = 2735 Sq.M ✓  
**TOTAL NO. OF PLOTS** = 44 NOS ✓

**NOTE:**




1. SPLAY - 1.5M x 1.5M ✓
2. MEASUREMENTS ARE INDICATED EXCLUDING SPLAY DIMENSIONS ✓
3.  ROAD AREA WAS ALREADY HANDED OVER TO THE LOCAL BODY ✓  
 VIDE GIFT DEED DOC. NO: 5311 / 2016, DATED: 29 / 08 / 2016 ✓

**CONDITION**

DR. RULE No: 29 (11):

THE COST OF LAYING IMPROVEMENTS TO THE SYSTEMS IN RESPECT OF ROAD, WATER SUPPLY, SEWERAGE, DRAINAGE OR ELECTRIC POWER SUPPLY THAT MAY BE REQUIRED AS ASSESSED BY THE COMPETENT AUTHORITY, SHALL BE BORNE BY THE APPLICANT.

**LEGEND**

-  SITE BOUNDARY ✓
-  ROADS GIFTED TO LOCAL BODY ✓
-  EXISTING ROAD ✓

**CONDITIONS:**

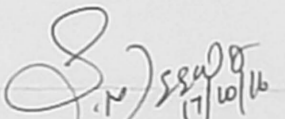
THE LAYOUT APPROVED IS VALID SUBJECT TO OBTAINING SANCTION FROM THE LOCAL BODY CONCERNED.


P.P.D NO : 27  
 L.O 2016


**APPROVED**

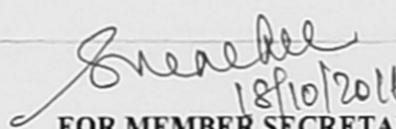
VIDE LETTER NO : L1/4836/2016 ✓

DATE : 18 / 10 / 2016 ✓

  
 PREPARED BY P.A.IV (S.M)

  
 CHECKED BY P.A.I (G.E)

  
 A.P.(S.A) 18/10/2016

  
 18/10/2016  
 FOR MEMBER SECRETARY  
 CHENNAI METROPOLITAN  
 DEVELOPMENT AUTHORITY

**KATTANKOLATHUR PANCHAYAT UNION**

LAYOUT OF HOUSE SITES IN S.No: 325/1, 326/1 & 327/1B, 2A OF NEDUNGUNDRAM VILLAGE. ✓

SCALE : 1:800 (ALL MEASUREMENTS ARE IN METRE.)

